

Gough Map settlements on Early Modern Roads

A series of maps is presented below which together show the distribution of Early Modern roads and Gough Map settlements in England. Note that the maps are not all presented to the same scale. Some purple and red icons, which indicate settlements **not** on a road, may appear to be on a road because the small scale of the map has eliminated the visible distance between settlement and road that would be obvious at a larger scale.

Gough Map settlements





	Low status settlement on road
	High status settlement on road
	Low status settlement not on road
	High status settlement not on road

Table 1. Icons for Gough Map settlements.

A 'low status' settlement is here defined as a settlement with a single building icon. All other settlements showing a church, castle, walls or more than one building are deemed to be 'high status'. The distinction has been made in order to demonstrate how far low status settlements represent simple stages on a road to a higher status settlement. Information on the settlement icons has been derived, with a few corrections, from The Gough Map website.¹ Settlements where the icon is no longer visible have been treated as if they were single buildings.

Early Modern roads





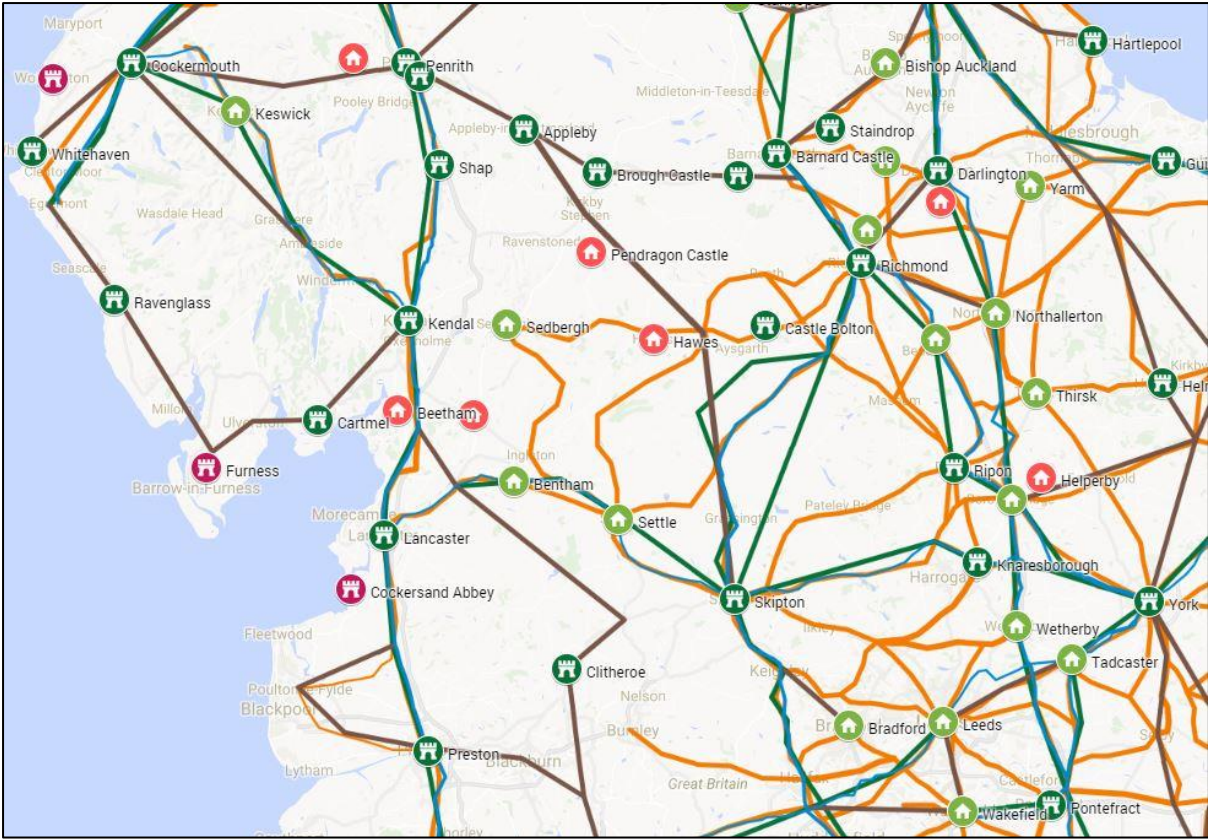
	Ogilby's road (1675)
	Moll's road based on Ogilby (1710)
	Moll's added road (1710)
	Moll's road (1724)

Table 2. Key to Early Modern roads.

The roads shown on the maps below should be viewed as schematic rather than geographically accurate.

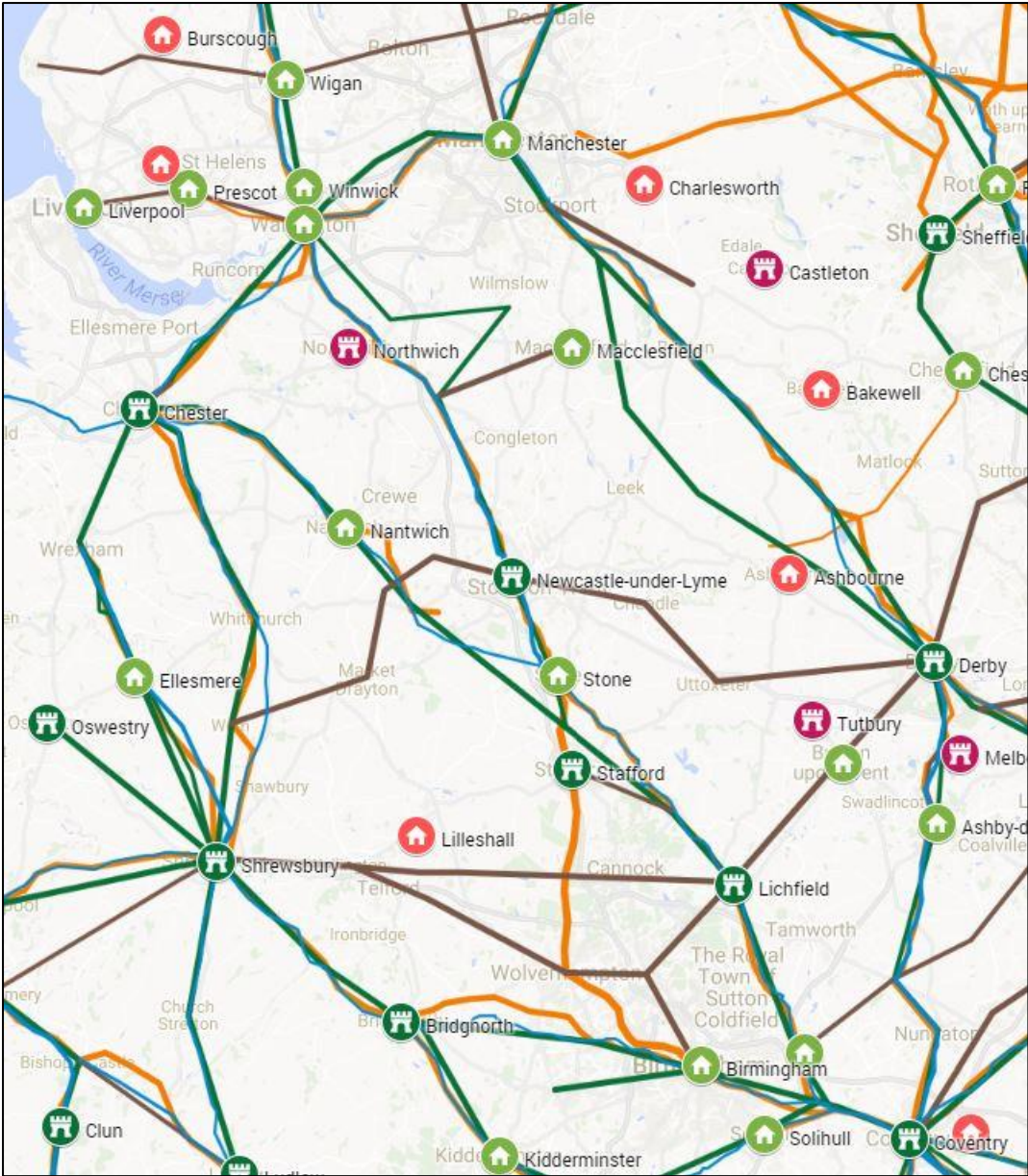
¹ *Linguistic Geographies: The Gough Map of Great Britain* <<http://www.goughmap.org/>> [accessed 24 June 2019].



Map 2. Westmoreland, Lancashire and west Yorkshire. Map data ©2019 Google.



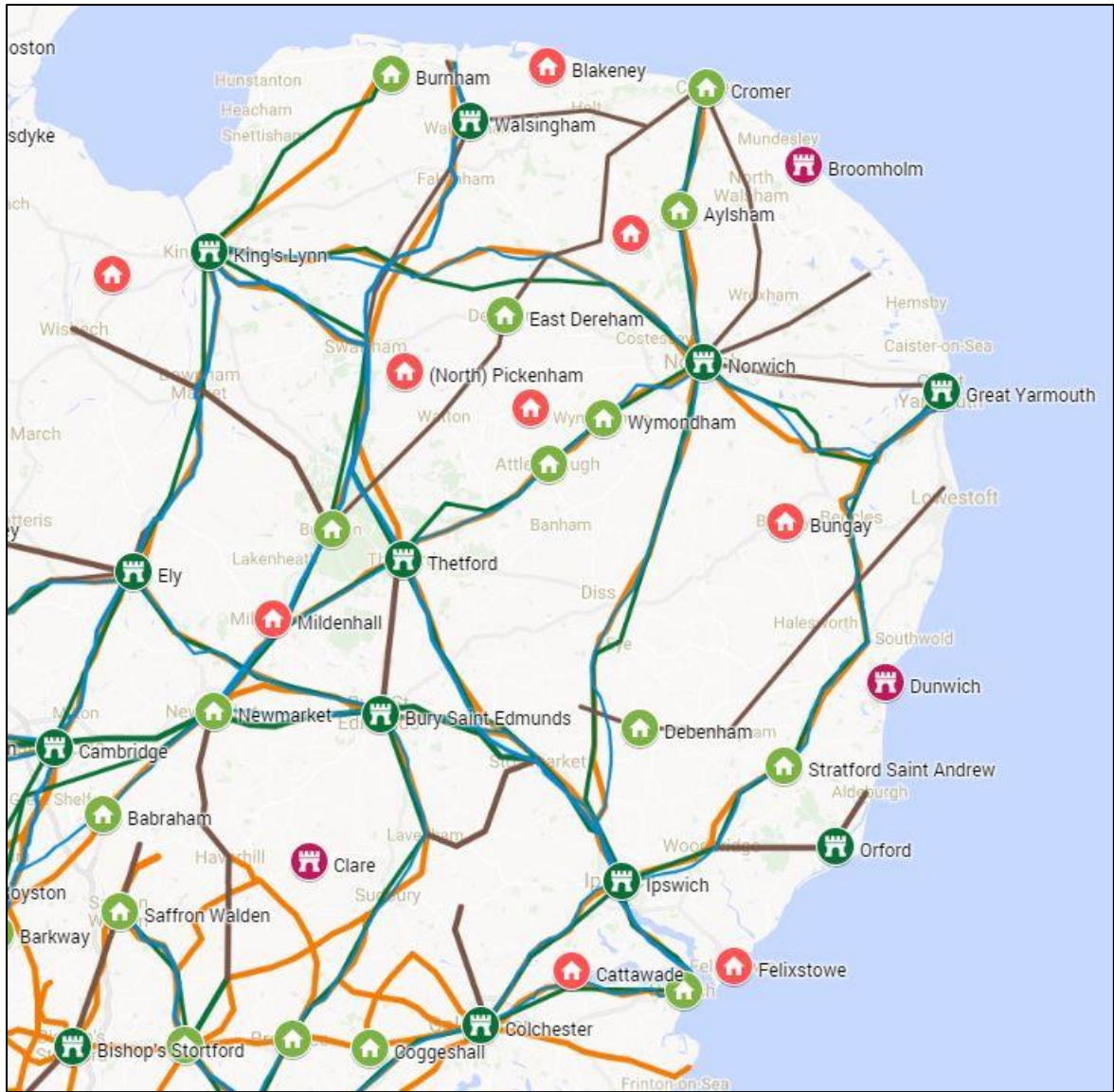
Map 3. East Yorkshire. Map data ©2019 Google.



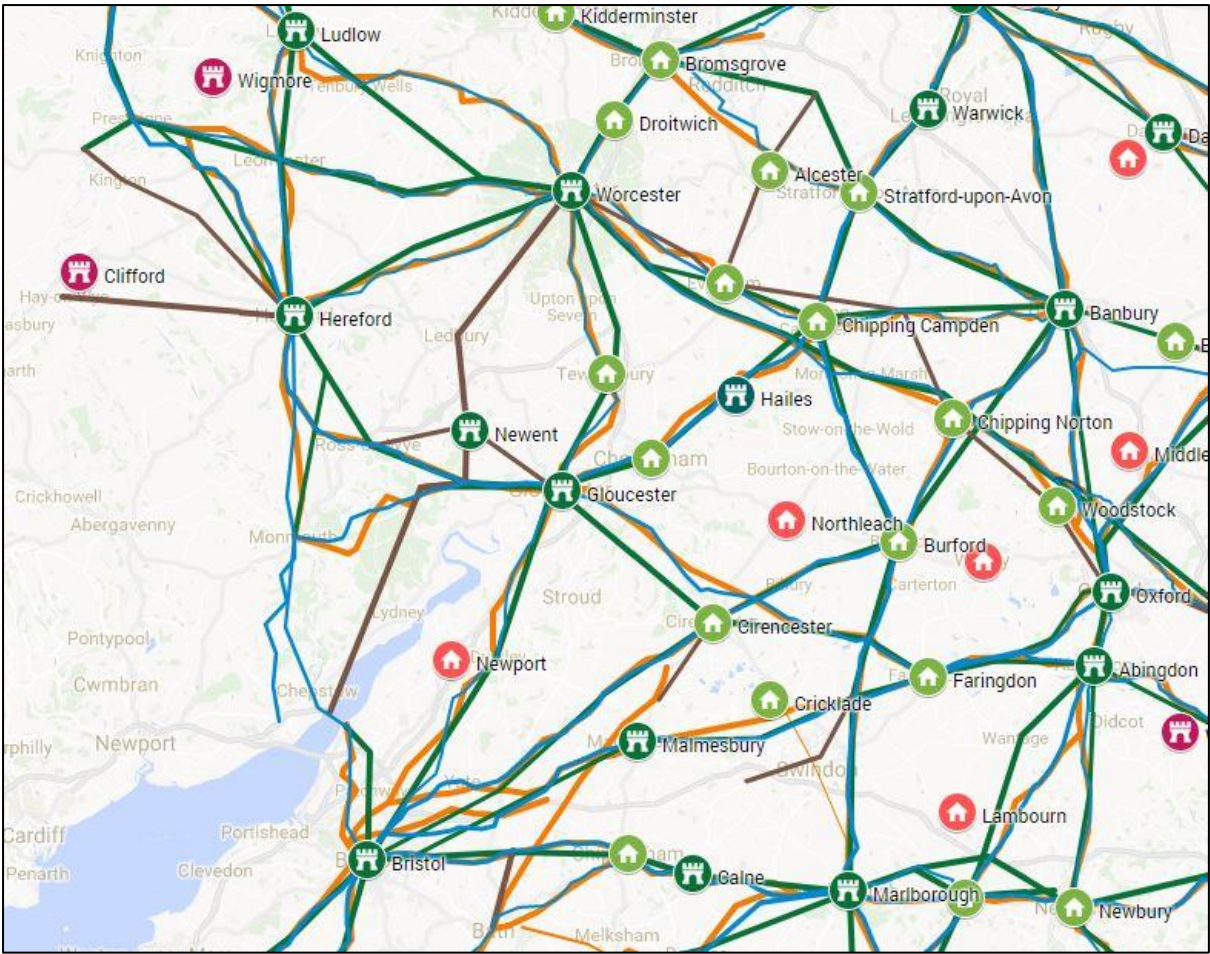
Map 4. Lancashire, Staffordshire, Derbyshire and Shropshire. Map data ©2019 Google.



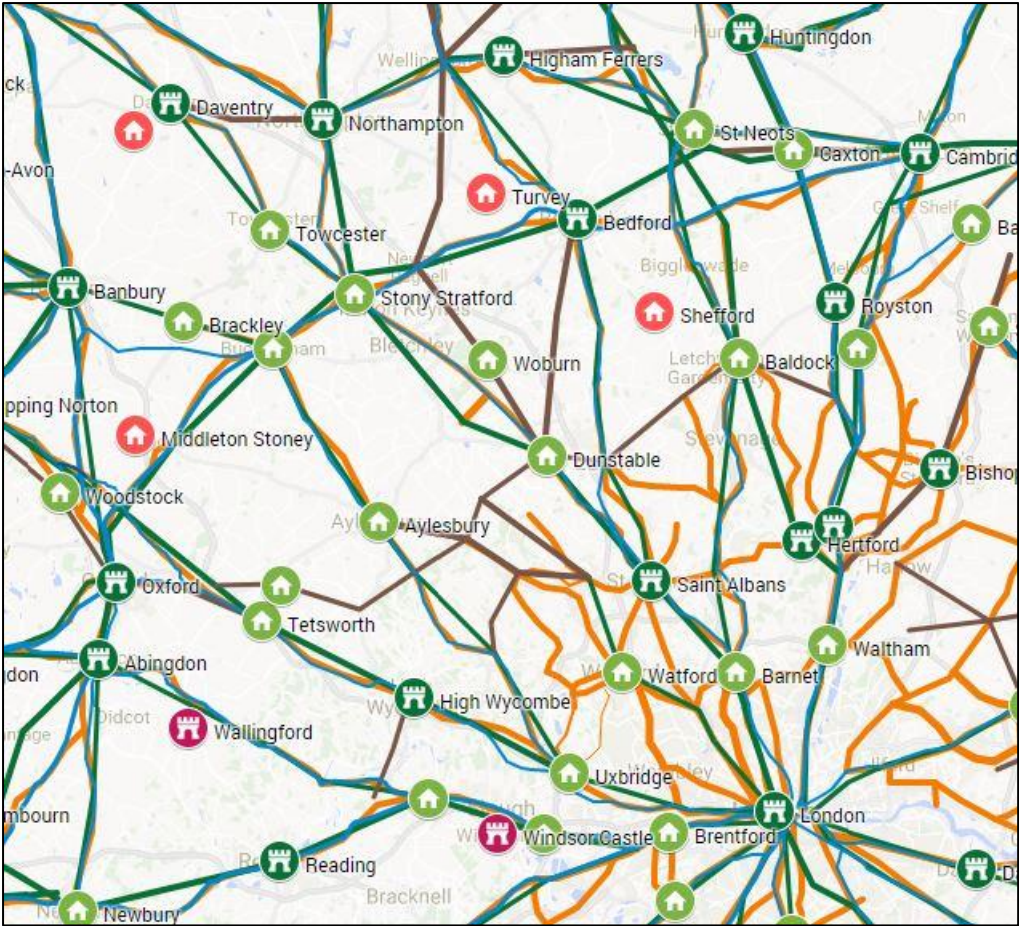
Map 5. Lincolnshire, Derbyshire, Leicestershire and Rutland. Map data ©2019 Google.



Map 6. Norfolk and Suffolk. Map data ©2019 Google.



Map 7. Worcestershire, Herefordshire, Warwickshire, Wiltshire and Oxfordshire. Map data ©2019 Google.



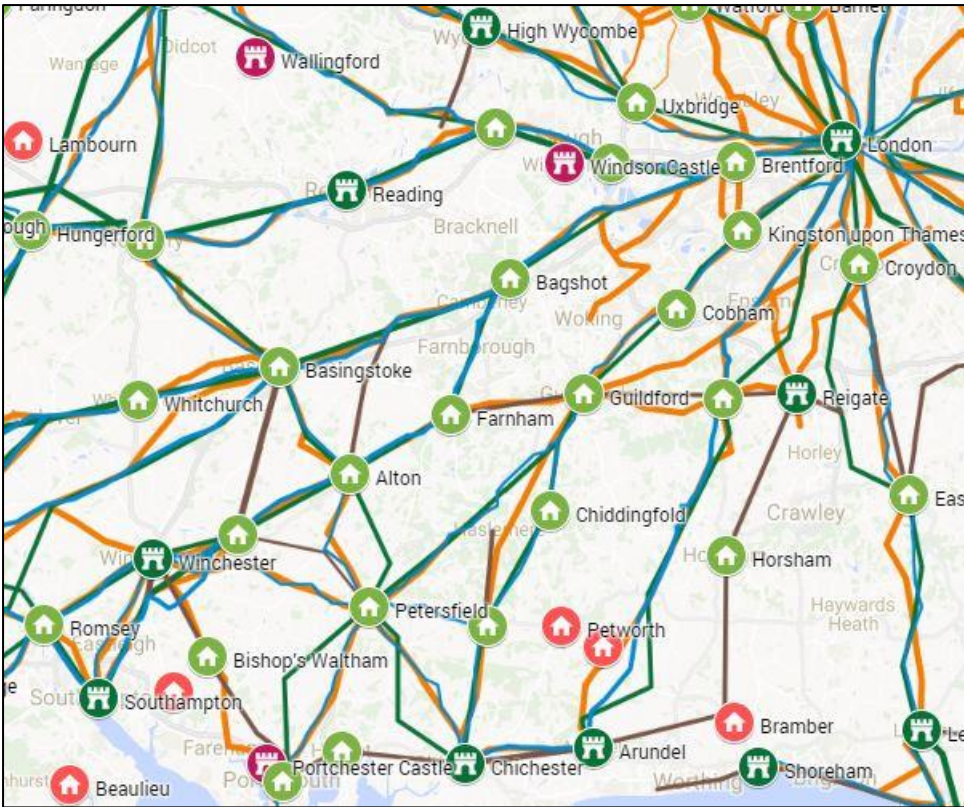
Map 8. Northamptonshire, Cambridgeshire, Buckinghamshire, Hertfordshire, Oxfordshire and Berkshire. Map data ©2019 Google.



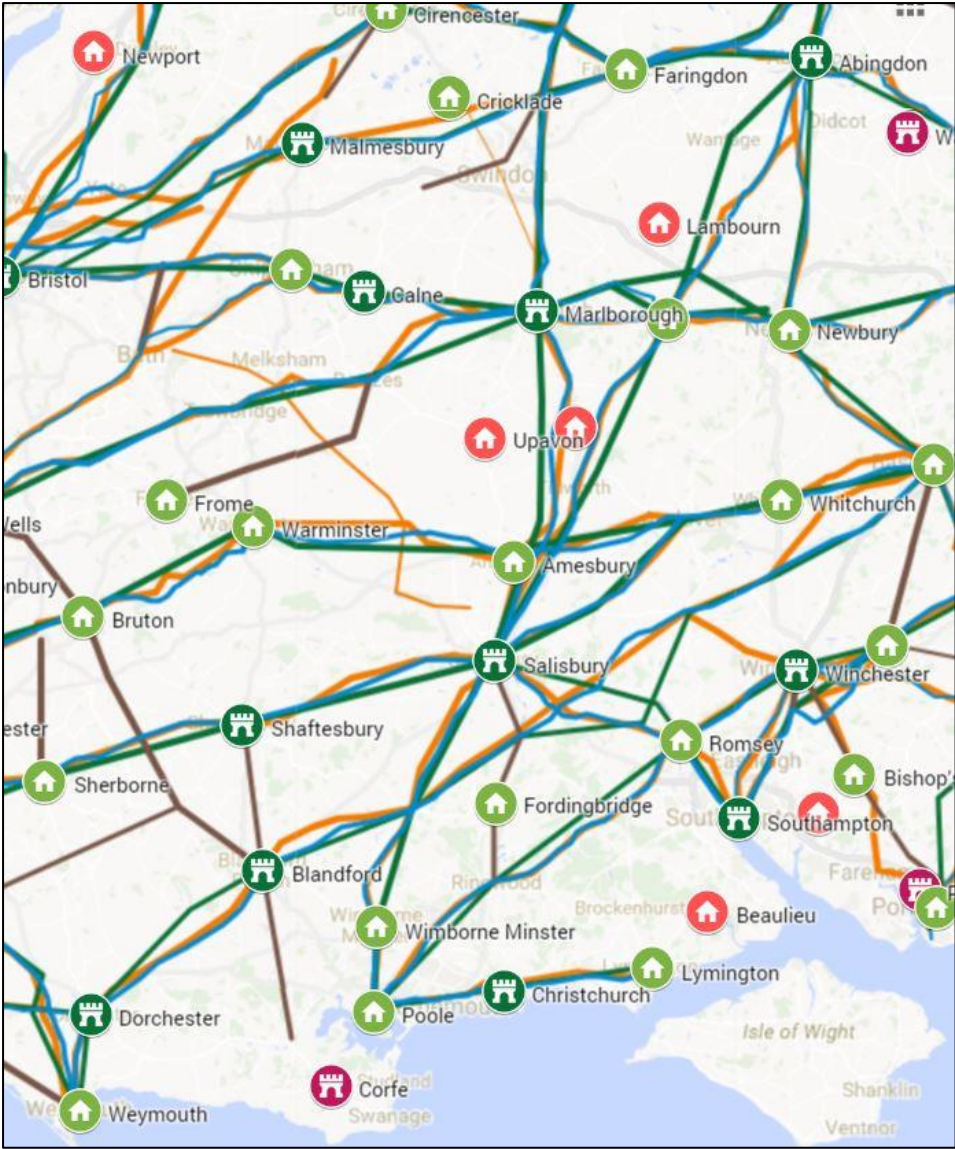
Map 9. Suffolk and Essex. Map data ©2019 Google.



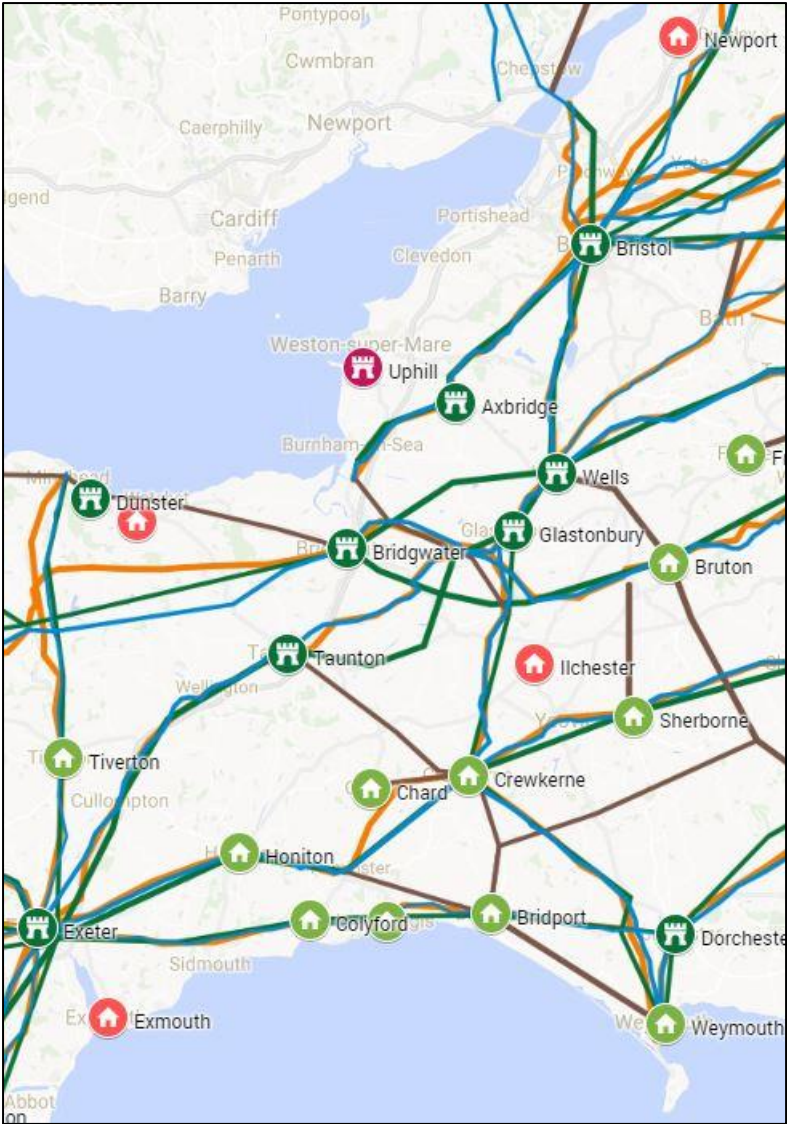
Map 10. Kent and Sussex. Map data ©2019 Google.



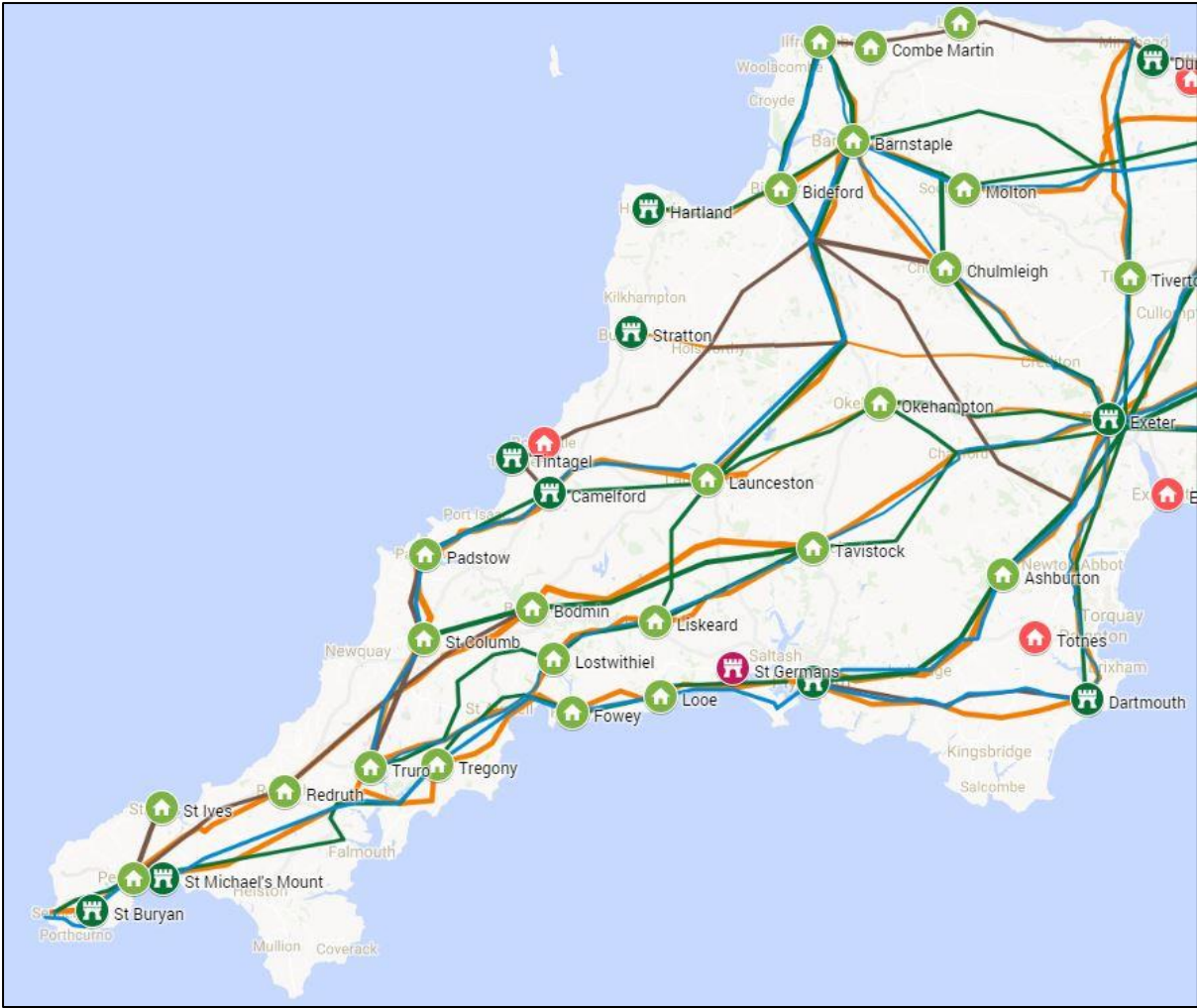
Map 11. Sussex, Surrey and Hampshire. Map data ©2019 Google.



Map 12. Wiltshire, Hampshire and Dorset. Map data ©2019 Google.



Map 13. Somerset, Dorset and Devon. Map data ©2019 Google.



Map 14. Devon and Cornwall. Map data ©2019 Google.